








EFFECTIVE MAY 1, 2024

-  Open Areas
-  Closed Areas
-  Shellfishing Boundary Agreed Upon by Barnstable and Yarmouth Natural Resources Offices
-  Aquaculture Licenses (Closed to Public)
-  Shellfish Propagation Closure Areas
-  Ways to Water
-  Docks / Piers

