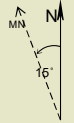


# TRAIL MAP of the Sandy Neck Trail Loop

Located in the Village of West Barnstable

— OSC Walking Trail - 4+ Miles  
- - - Misc. Trail  
P Parking


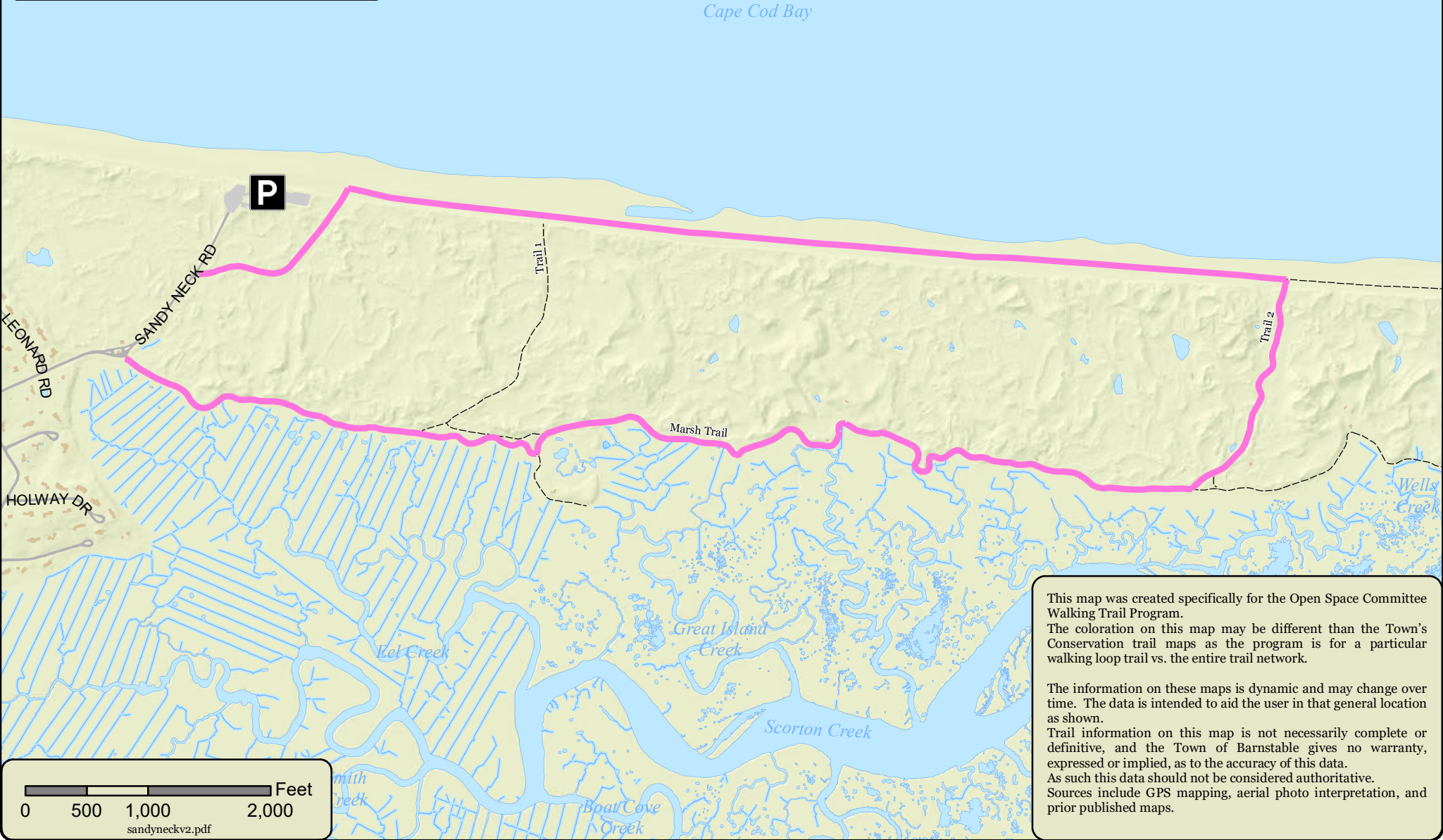


**Description** - Entrance to beach is off Rte 6A. Fee required during summer months, unless you have town beach sticker. Please refer to TOB Conservation webpage. Click on trail guides for Sandy Neck map.

**Directions** - Open views of barrier beach, dunes and marsh. Little to no shade

**Rating** - Moderate Heavy sand. Full day hike or an hour depending on your route

**DRAFT**



sandyneckv2.pdf

This map was created specifically for the Open Space Committee Walking Trail Program. The coloration on this map may be different than the Town's Conservation trail maps as the program is for a particular walking loop trail vs. the entire trail network.

The information on these maps is dynamic and may change over time. The data is intended to aid the user in that general location as shown. Trail information on this map is not necessarily complete or definitive, and the Town of Barnstable gives no warranty, expressed or implied, as to the accuracy of this data. As such this data should not be considered authoritative. Sources include GPS mapping, aerial photo interpretation, and prior published maps.