










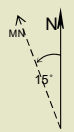


TRAIL MAP of the Crooked Cartway Trail

Located in the Villages of West Barnstable / Marstons Mills

-  OSC Walking Trail - 3+ Miles / 2 Hours
-  Parking
-  Map Kiosk
-  Point of Interest
-  Scenic View
-  Shooting Range
-  Airfield
-  Golf Course
-  Cape Cod Pathways Main Trail
-  Misc. CCP Trail
-  Misc. Trail

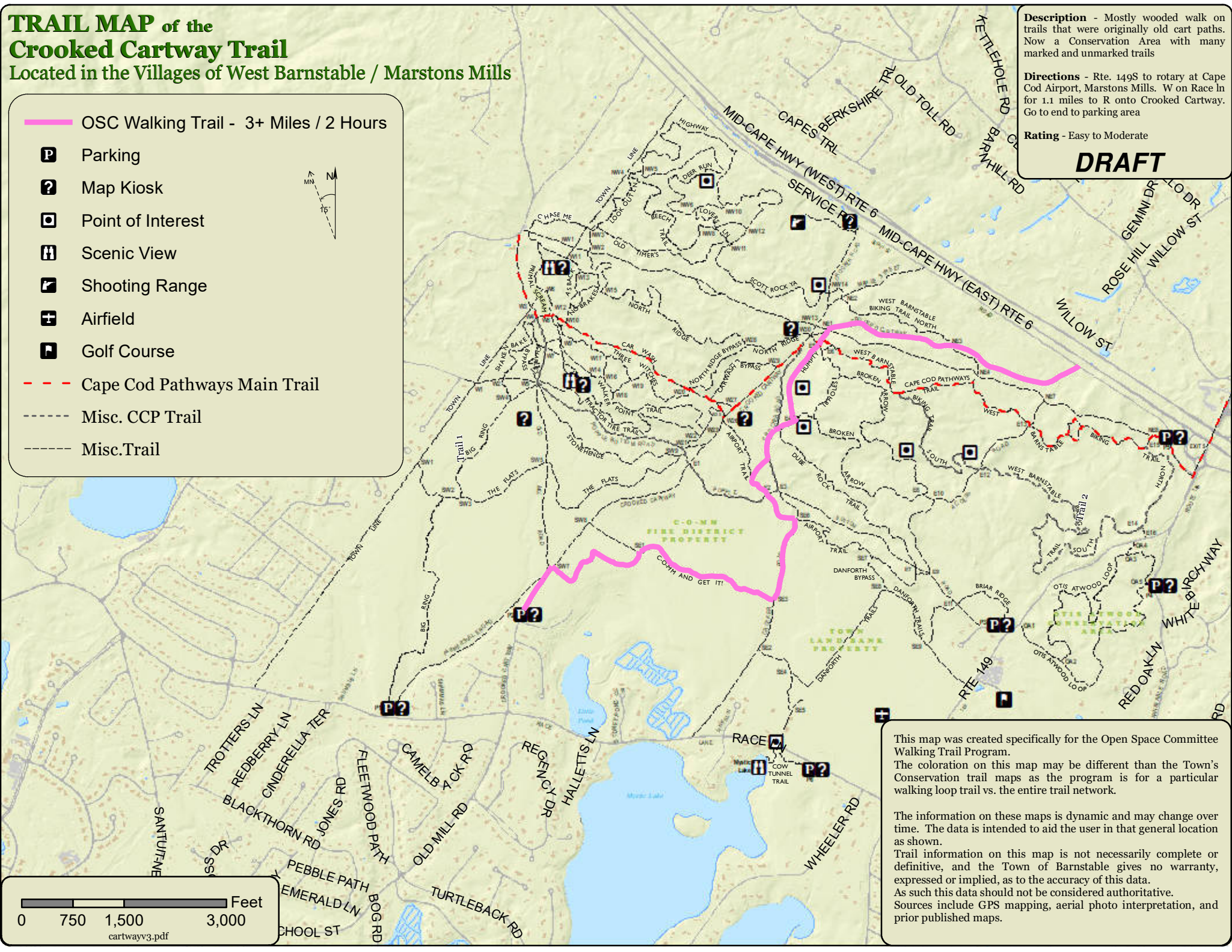


Description - Mostly wooded walk on trails that were originally old cart paths. Now a Conservation Area with many marked and unmarked trails

Directions - Rte. 149S to rotary at Cape Cod Airport, Marstons Mills. W on Race Ln for 1.1 miles to R onto Crooked Cartway. Go to end to parking area

Rating - Easy to Moderate

DRAFT



This map was created specifically for the Open Space Committee Walking Trail Program. The coloration on this map may be different than the Town's Conservation trail maps as the program is for a particular walking loop trail vs. the entire trail network.

The information on these maps is dynamic and may change over time. The data is intended to aid the user in that general location as shown.

Trail information on this map is not necessarily complete or definitive, and the Town of Barnstable gives no warranty, expressed or implied, as to the accuracy of this data. As such this data should not be considered authoritative. Sources include GPS mapping, aerial photo interpretation, and prior published maps.

