






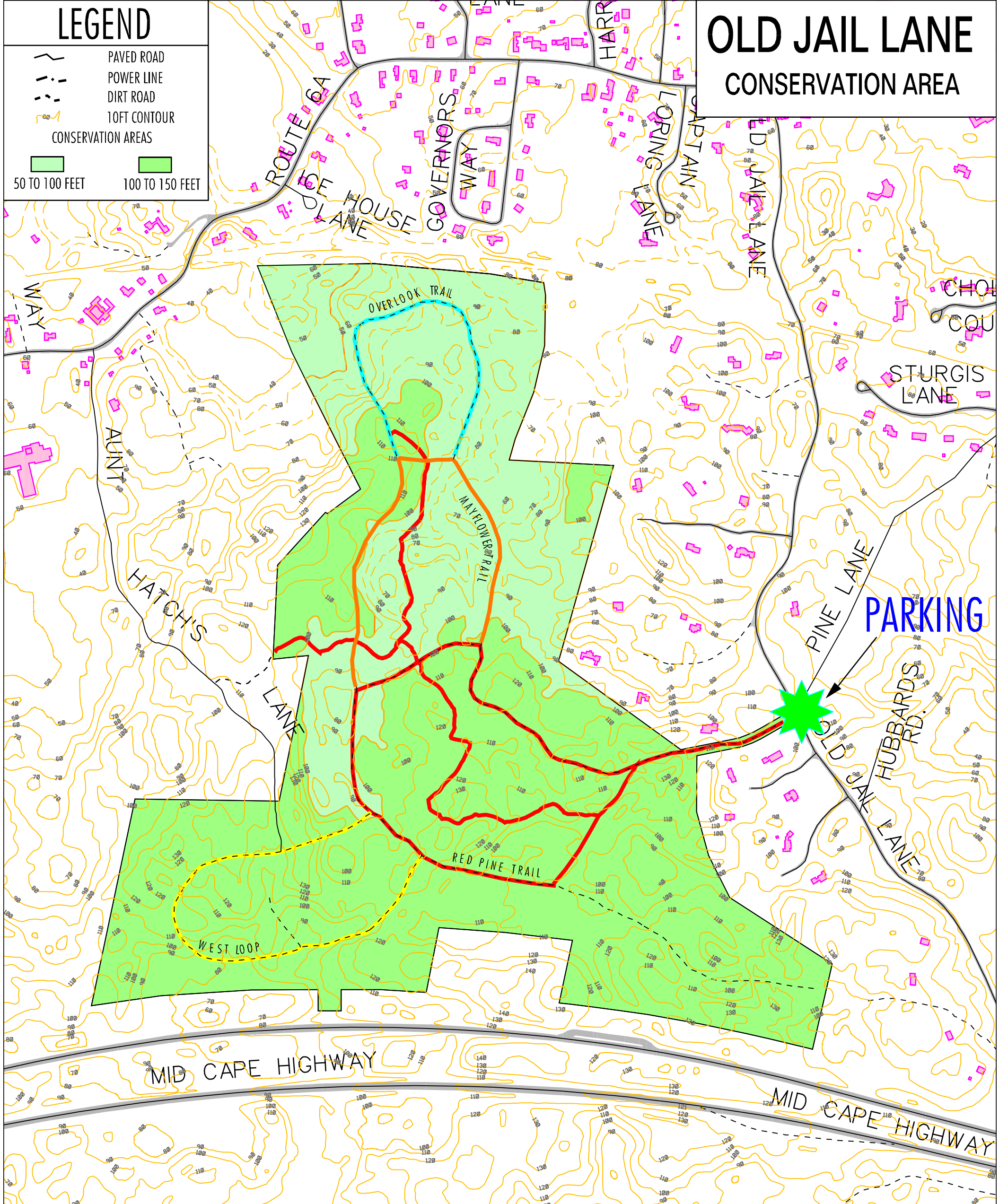


LEGEND

-  PAVED ROAD
-  POWER LINE
-  DIRT ROAD
-  10FT CONTOUR
-  CONSERVATION AREAS
-  50 TO 100 FEET
-  100 TO 150 FEET

OLD JAIL LANE CONSERVATION AREA



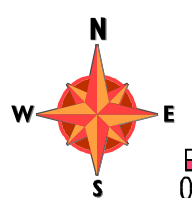
DIRECTIONS: From Rt. 132, take Phinneys Lane north, heading toward Rt. 6A. Follow Phinneys Lane for 1 mile. Just after passing beneath Rt. 6, turn left onto Old Jail Lane and follow for 1/2 mile. The Entrance is on the left with lot of parking.

SITE DESCRIPTION: Old Jail Lane Conservation Area, encompassing 180 acres, is part of a major terminal moraine representing the limit of glacial advance before its retreat some 15,000 years ago. The predominant habitat is wooded uplands dominated by pitch pine, scrub oak, American holly and white pine. The steep ridges, depressions and one significant glacial mound makes hiking both interesting and a little challenging. All trails are well-marked with kiosks. Hiking, mountain biking and horseback riding are welcome. Hunting is permitted subject to current rules and regulations. Check the kiosk at the trailhead parking area for additional information.

TRAILS

-  OVERLOOK
-  MAYFLOWER
-  RED PINE
-  WEST LOOP

FIGURE PREPARED BY: TOWN OF BARNSTABLE
GEOGRAPHIC INFORMATION SYSTEMS UNIT



FILE: oldjail.dgn
dstp 9*.98
SCALE: in feet



TRAILS MAPPED WITH TRIMBLE PATHFINDER PRO-XL GPS
by Geographic Information Systems Unit :Town of Barnstable

